











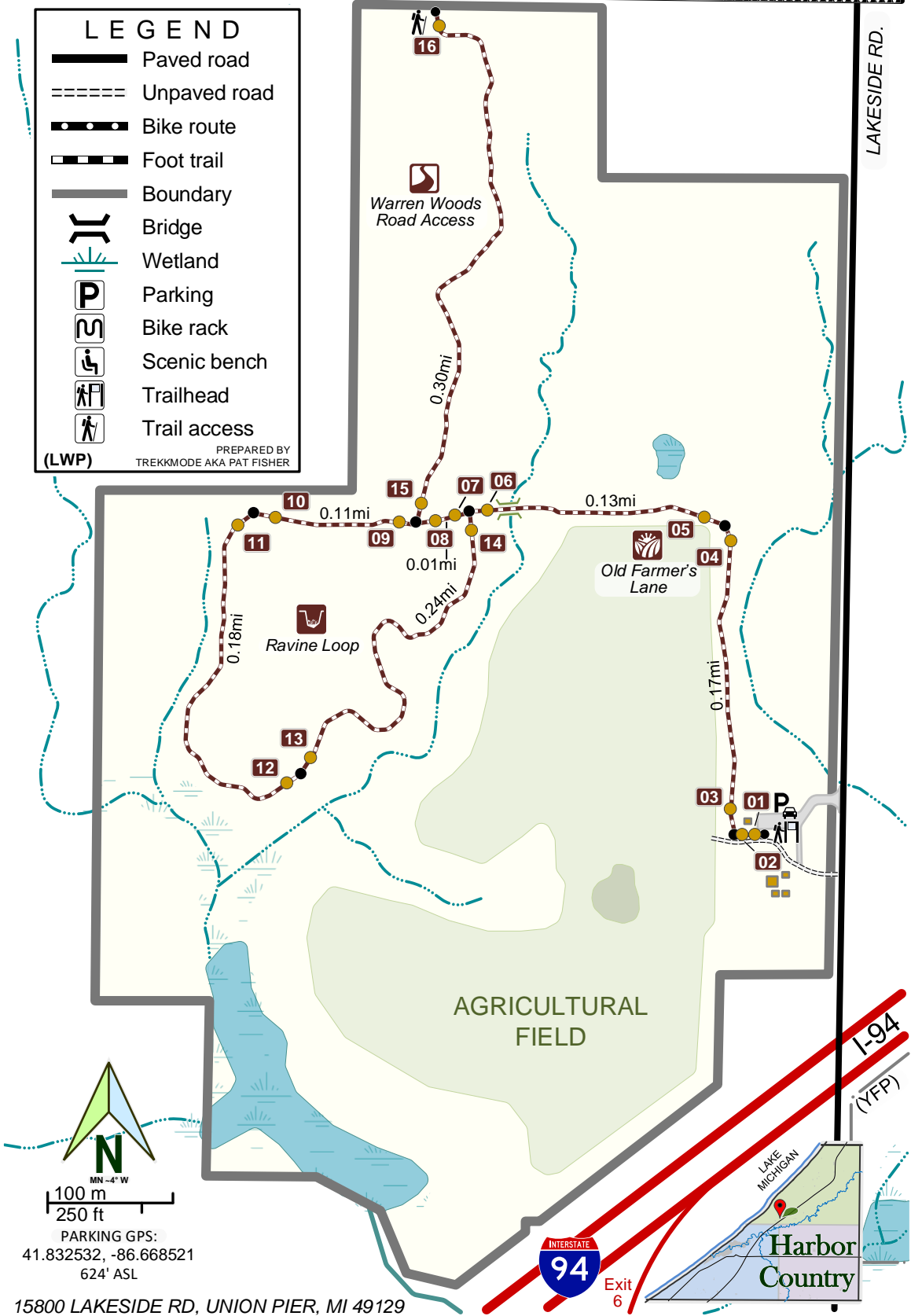



LEGEND


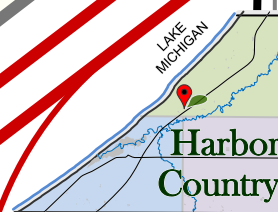
-  Paved road
-  Unpaved road
-  Bike route
-  Foot trail
-  Boundary
-  Bridge
-  Wetland
-  Parking
-  Bike rack
-  Scenic bench
-  Trailhead
-  Trail access

(LWP) PREPARED BY TREKKMODE AKA PAT FISHER



This map, as depicted, is for discussion purposes only...


MN-4° W
100 m
250 ft
PARKING GPS:
41.832532, -86.668521
624' ASL
15800 LAKESIDE RD, UNION PIER, MI 49129


Exit 6

LAKE MICHIGAN
Harbor Country
I-94 (YFP)

