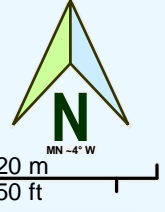


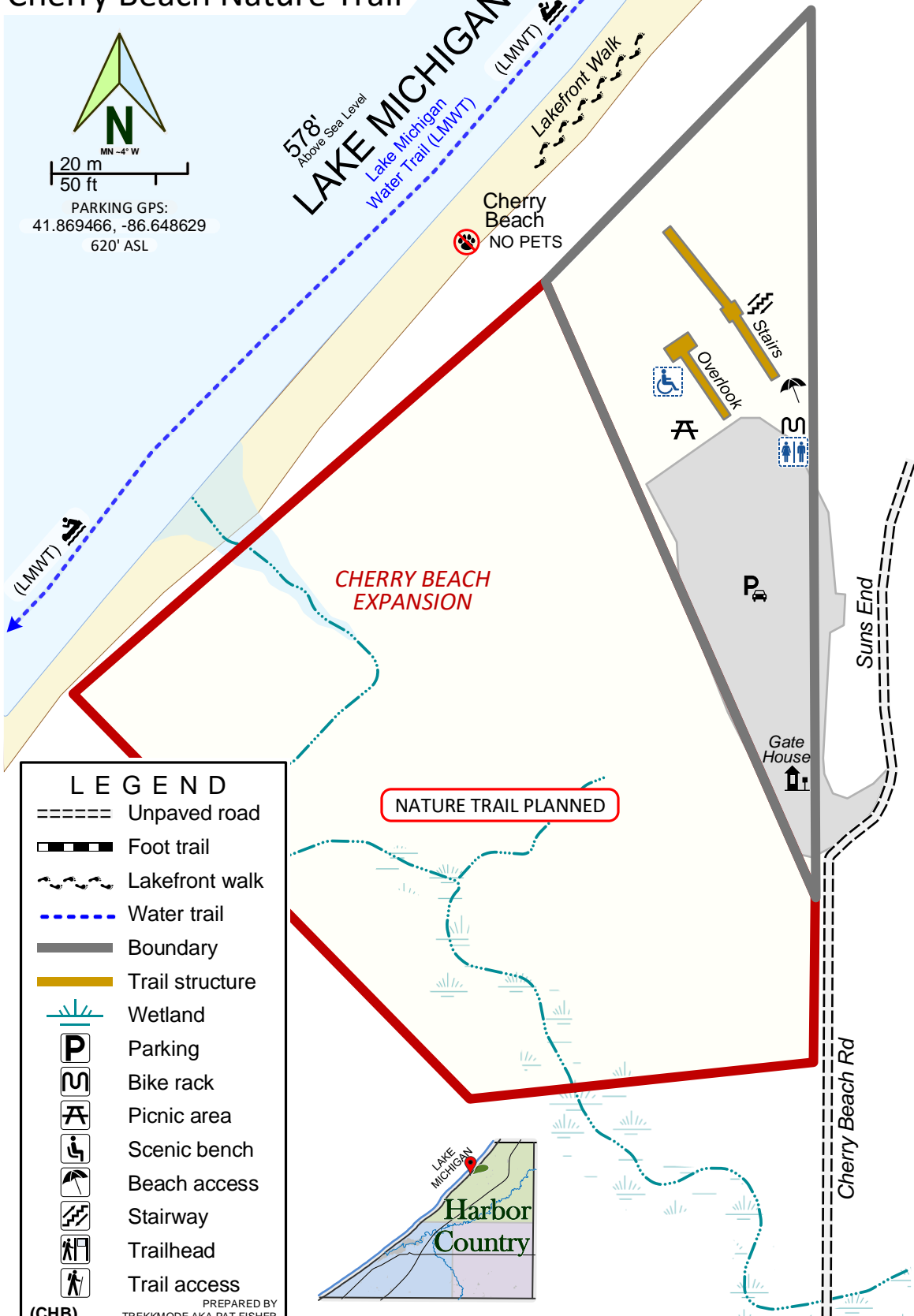
# Cherry Beach Nature Trail



PARKING GPS:  
41.869466, -86.648629  
620' ASL

578'  
Above Sea Level  
**LAKE MICHIGAN**  
Lake Michigan  
Water Trail (LMWT)  
Lakefront Walk

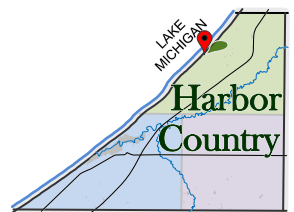
Cherry Beach  
NO PETS



**LEGEND**

- Unpaved road
- ▬▬▬▬ Foot trail
- ~ Lakefront walk
- - - - Water trail
- ▬ Boundary
- ▬ Trail structure
- Wetland
- P Parking
- M Bike rack
- A Picnic area
- ♿ Scenic bench
- ☂ Beach access
- Stairway
- Trailhead
- Trail access

(CHB) PREPARED BY TREKKMODE AKA PAT FISHER



This map, as depicted, is for discussion purposes only...

CHERRY BEACH RD, HARBERT, MI 49115

